



# City of Foley, AL

407 E. Laurel Avenue  
Foley, AL 36535

## Signature Copy

Resolution: 25-1171-RES

File Number: 25-0252

Enactment Number: 25-1171-RES

A Resolution Accepting the Transfer of a Portion of County Road 65 from Baldwin County

WHEREAS, Baldwin County has determined that allowing the City of Foley to take over sole and exclusive ownership, control, management, supervision, regulation, repair, maintenance, improvement, and responsibility for a portion of County Road 65 is in the best interest of Baldwin County as it is in the best interest of the City of Foley, and

WHEREAS, an accurate description of the County Road 65, together with a map showing its relationship to the corporate limits of the City of Foley is attached hereto and is to become a permanent part of this resolution.

NOW THEREFORE BE IT RESOLVED that the City Council of the City of Foley, Alabama, as follows:

SECTION 1: Approves and accepts the transfer of a portion of County Road 65 as shown in the attached map.

SECTION 2: That the Mayor, City Clerk, and other officers are further authorized and directed to execute, deliver and/or accept such other documents or instruments as may be required in connection with this transfer.

SECTION 3: This Resolution shall become effective immediately upon its adoption as required by law.

PASSED, APPROVED AND ADOPTED this 2nd day of June, 2025.

President's Signature



Date

6-2-25


Attest by City Clerk



Date

6-2-25

Mayor's Signature

A handwritten signature in blue ink, appearing to be "J. B. [unclear]", written over a horizontal line.





Date

6-2-25





**LEGEND**

-  County Rd 65
- COUNTY MAINTAINED ROADS
- Surface Type
  -  Paved
  -  Unpaved
-  911 Road Centerlines
- CITY LIMITS
- CITY NAME
-  Foley

County Rd 65  
+/- 1,936 -FT



**Exhibit A: Portion of County Road 65**





### **Portion of County Road 65**

A part of the Southwest Quarter of the Southwest Quarter of the Northwest Quarter and part of the Northwest Quarter of the Southwest Quarter of Section 19, Township 7 South, Range 4 East; A part of the Southeast Quarter of the Southeast Quarter of the Northeast Quarter and a part of the Northeast Quarter of the Southeast Quarter of Section 24, Township 7 South, Range 3 East, Baldwin County, Alabama and being more fully described as follows:

It is the intent to convey unto the City of Foley, Alabama, any and all right and title to that portion of right-of-way owned or maintained by Baldwin County along County Road 65, beginning approximately 620 feet north of the intersection of County Road 65 and Airport Road, thence in a southerly direction for approximately 1,936 feet to a point being approximately 1,316 feet south of the intersection of County Road 65 and Airport Road, to the end of the right-of-way being conveyed. Including all improvements within the right-of-way such as, but not limited to the road, drainage structures, signs, trails, sidewalks, etc. Said right-of-way being Quitclaimed is part of property in Deed Book 22 page 314, Deed Book 381 page 131, Deed Book 381 page 132, and Probate Case # 6097. It is also the intent to convey any and all prescriptive right-of-way that Baldwin County, Alabama may own.